



Frank Zipfinger <frank.zipfinger@gmail.com>

SLOPES: Aerial shooting notification - November 2018

SLOPES <slopes.au@gmail.com>
Bcc: frank.zipfinger@gmail.com

15 November 2018 at 23:42

Dear SLOPES Members and Associates

This email is forwarded for your information.

Regards

Frank Zipfinger
President
SLOPES

From: Helen Smith <Helen.Smith@environment.nsw.gov.au>
Date: Thu, 15 Nov 2018 at 12:15
Subject: Aerial shooting notification - November 2018
To:

Hi everyone

This email is to provide notification of the proposed aerial shooting program targeting deer and pigs within Kosciuszko National Park to be undertaken between the 26th November and 30th November 2018.

The attached maps highlight the areas to be targeted for the program. Please note that the shoot area for November 2018 includes all areas with black hatching on both maps.

The program will take approx. 12 hours and hence should be completed over two days.

Exclusion Areas:

- Mapped exclusion areas around resorts, roads and some walking tracks (500m)
- Main range walking track to be excluded from shoot area

A partial closure of Kosciuszko National Park will be in place, covering walking tracks and surrounding areas within the shoot area. This will be highlighted through signage at the start of those walking tracks as well as notification on the NPWS website and at Visitor Information Centres. Walking tracks that will be closed include the Waterfall Walk, Rennix Walk, Porcupine Walk and Rainbow Lake Walk.

This shooting program is part of a 3 year plan to reduce impacts by deer and pigs on high conservation areas including the Montane Bogs and Fens Threatened Ecological Community.

Please pass this information along to your staff / lodges, and if you require any more information please don't hesitate to get in contact.

Kind regards

Bryce Williams

Kosciuszko Rd, Jindabyne

PO Box 2228, Jindabyne NSW 2627



Environmental Management Officer
(Monitoring)

Resorts Environmental Services Team

Southern Ranges Branch

NSW National Parks and Wildlife Service

T 02 6450 5538 M 0459 895 423

F 02 6450 5630

W www.environment.nsw.gov.au/alpineresorts/

This email is intended for the addressee(s) named and may contain confidential and/or privileged information.

If you are not the intended recipient, please notify the sender and then delete it immediately.

Any views expressed in this email are those of the individual sender except where the sender expressly and with authority states them to be the views of the NSW Office of Environment and Heritage.

PLEASE CONSIDER THE ENVIRONMENT BEFORE PRINTING THIS EMAIL


3 attachments

DOC18 299812-7 Operations Map - Bogs TEC aerial shoot overview - KNP - Nov 2018.pdf
8871K

DOC18 684669-6 DOC18 299812-4 Sign - Park Shooting Notification(2).PDF
725K

DOC18 299812-10 Notification & Closure Signs - Map - Aerial Shoot - KNP - May and October 2018.pdf
8356K

Legend

 BogsAndFensSnowyMountains

 May18_shootarea

 Contour Lines - 50m


 SEPP Kosciuszko NP Alpine Resorts 2007

Powerlines - Essential Energy

 220kV

 Trk Continuity Line

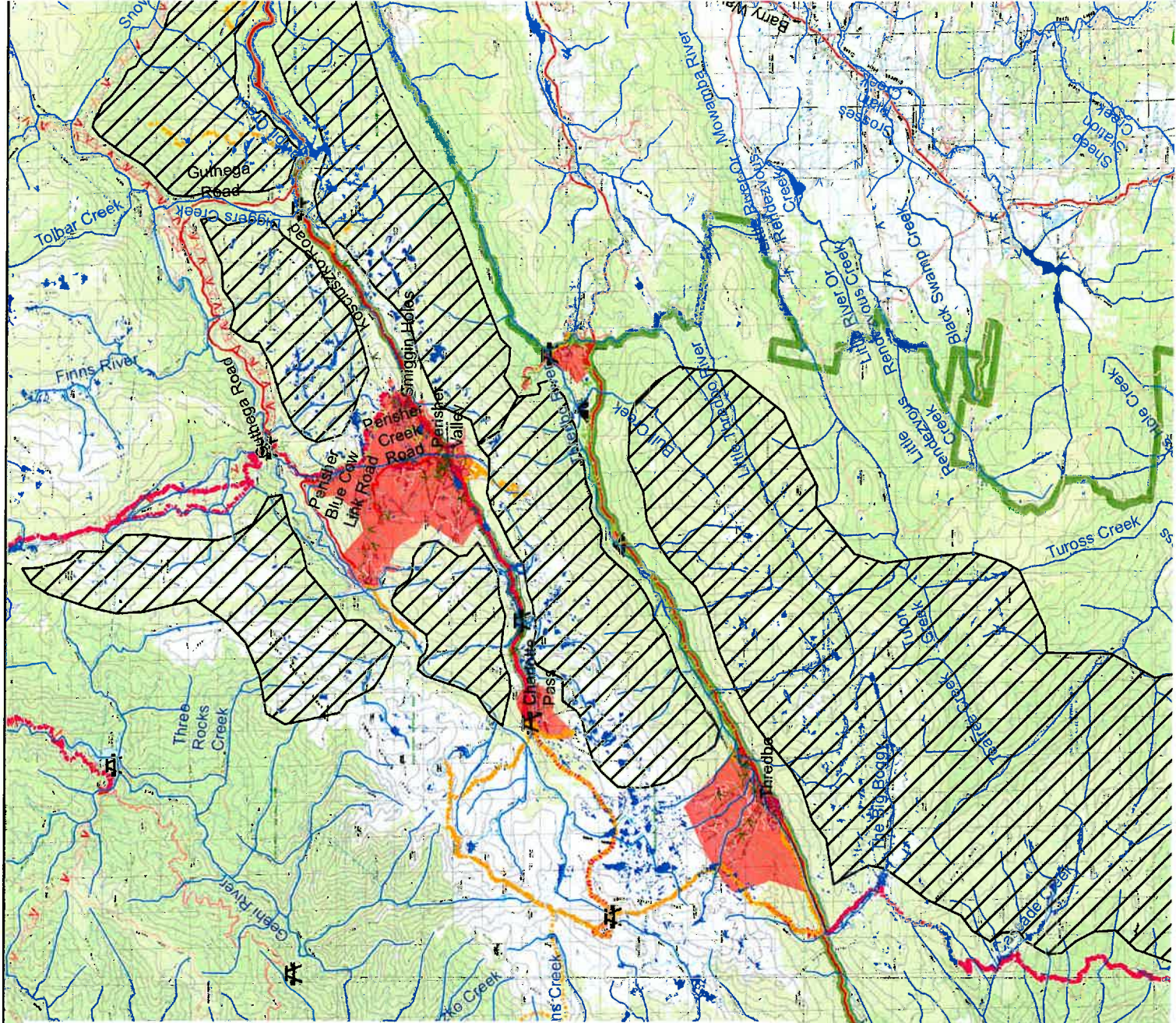
 Walking Route

 Walking Track

 Local Road

 Primary Road

 NPWS Estate





WARNING

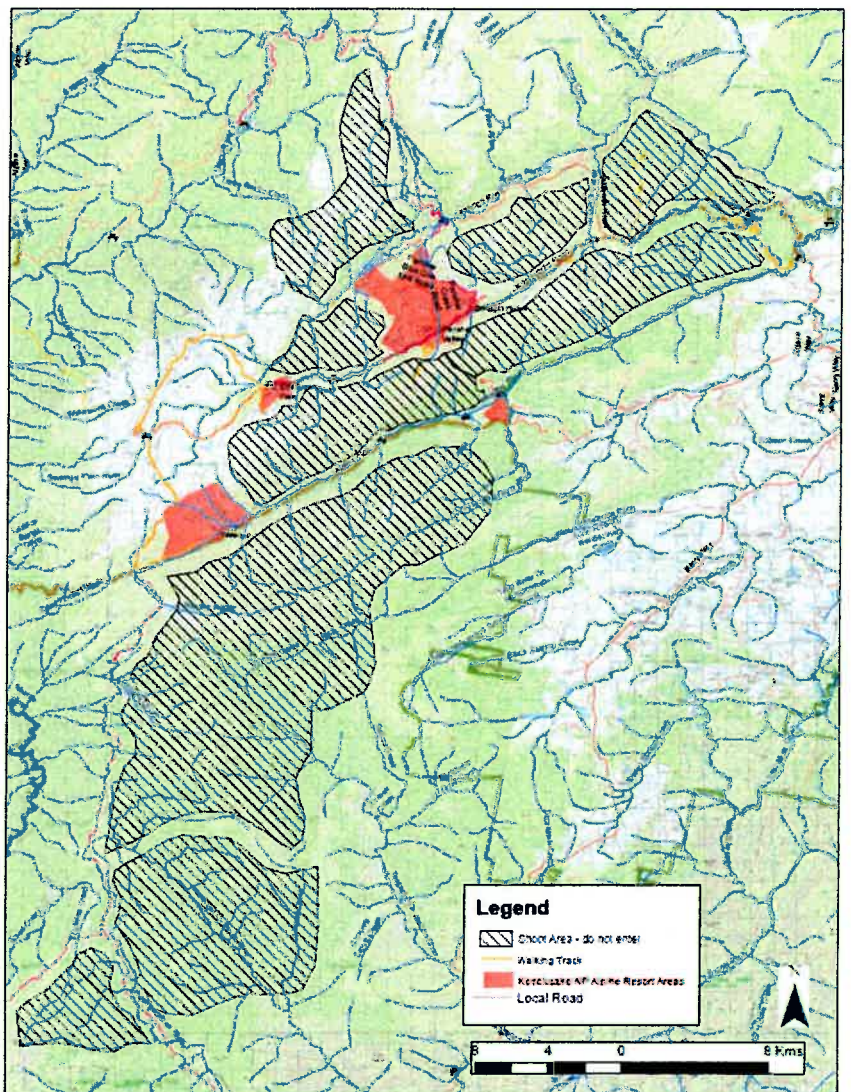
AREAS CLOSED

**FOR FERAL ANIMAL
SHOOTING
OPERATIONS**

Monday 26th to Friday
30th November 2018



**DO NOT ENTER
CLOSED AREAS**



Wild horses will not be targeted in this operation.

For further information contact the NSW National Parks & Wildlife Service, Jindabyne.

Phone: 6450 5555



**Office of
Environment & Heritage**
NSW National Parks & Wildlife Service



Notification & Closure Signage Aerial Shoot - Kosciuszko NP Nov 2018 and Autumn 2019

Legend

● Notification_sign

