



Frank Zipfinger <frank.zipfinger@gmail.com>

**SLOPES: Notification: Aerial shooting in Kosciuszko National Park between 24th May and 1st June**

SLOPES <slopes.au@gmail.com>  
Bcc: frank.zipfinger@gmail.com

16 May 2018 at 18:47

Dear SLOPES Members and Associates

This email is forwarded for your information.

Regards

Frank Zipfinger  
President  
SLOPES

\*\*\*\*\*

From: **Tim Scanlon** <Tim.Scanlon@environment.nsw.gov.au>  
Date: 16 May 2018 at 15:35  
Subject: Notification: Aerial shooting in Kosciuszko National Park between 24th May and 1st June

Hi everyone,

This email is to notify you of the proposed aerial shooting program targeting deer and pigs in Kosciuszko National Park between **24<sup>th</sup> May and 1<sup>st</sup> June (excluding weekends)**.

The attached map highlights the areas to be targeted for the program. Note that the area includes all areas with black hatching **AS WELL AS** the areas highlighted with thick red outline near Sawpit Creek.

The program will take approx. 4-6 hours and hence should be completed in one day. The operation will commence on the eastern edge of the shoot area targeting known / observed wallows and timbered areas, working westward.

Exclusion Areas:

- Mapped exclusion areas around resorts, roads and some walking tracks (500m)
- Main range walking track to be excluded from shoot area

There will be a partial closure of Kosciuszko National Park covering walking tracks and surrounding areas within the shoot area. This will be highlighted through signage at the start of those walking tracks as well as promotion on the NPWS website and at Visitor Information Centres. Walking tracks that will be closed include the Waterfall Walk, Rennix Walk, Porcupine Walk and Rainbow Lake Walk.

This shooting program is part of a 3 year plan to reduce impacts by deer and pigs on high conservation areas including the Montane Bogs and Fens Threatened Ecological Community.

Please circulate this information to your staff / lodges and let me know if you require any more information.

5/16/2018

Gmail - SLOPES: Notification: Aerial shooting in Kosciuszko National Park between 24th May and 1st June

Thanks,

Regards, Tim



**Tim Scanlon**

Environmental Liaison Officer

Resorts Environmental Services

Southern Ranges Branch

NSW National Parks and Wildlife  
Service

P.O Box 2228, Kosciuszko Road  
Jindabyne 2627

**T** 02 6450 5616 **F** 02 6450 5630

**M** 0418 689 250

**W** [nationalparks.nsw.gov.au](http://nationalparks.nsw.gov.au)



---

-----  
This email is intended for the addressee(s) named and may contain confidential and/or privileged information. If you are not the intended recipient, please notify the sender and then delete it immediately. Any views expressed in this email are those of the individual sender except where the sender expressly and with authority states them to be the views of the NSW Office of Environment and Heritage.





PLEASE CONSIDER THE ENVIRONMENT BEFORE PRINTING THIS EMAIL

---

**Operations Map - Bogs TEC aerial shoot - KNP - May 2018.PDF**  
9998K



# Legend

-  BogsAndFensSnowyMountains
-  May18\_shootarea
-  Contour Lines - 50m
-  SEPP Kosciuszko NP Alpine Resorts 2007

## Powerlines - Essential Energy

-  220kV
-  Trk Continuity Line
-  Walking Route
-  Walking Track
-  Local Road
-  Primary Road
-  NPWS Estate

